






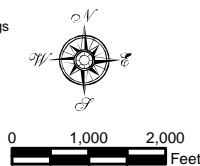


Legend

- Segment Open to Two-Way Traffic
- Tunnel
- Tunnel to be Stabilized or Repaired
- - - Added Potential Trail System
-  New Gate
-  Potential Gate
-  Parking Areas
-  Road
-  USFS System Trails/Roads
-  County Boundary
-  No Camping/No Campfires

Land Ownership

-  City of Colorado Springs
-  US Forest Service
-  Private



GOLD CAMP ROAD PLANNING/ EIS PROJECT

FIGURE 2-7 ALTERNATIVE G

ANALYSIS AREA: El Paso and Teller Counties, CO	
Date: 01/05/05	File: I:\1723\valt_g.mxd
Drawn By: MSH	PDF: alt_g.pdf